

**Dorset County Council****Wildlife and Countryside Act 1981****Dorset County Council  
County of Dorset Definitive Map and Statement of Rights of Way****Dorset County Council (Part of Bridleway 10, Gussage All Saints (James Cross Lane) to  
be Upgraded to Restricted Byway)  
Definitive Map and Statement Modification Order 2015**

This Order is made by Dorset County Council under section 53(2)(b) of the Wildlife and Countryside Act 1981 ("the Act") because it appears to that authority that the County of Dorset Definitive Map and Statement require modification in consequence of the occurrence of an event specified in section 53(3)(c)(ii) namely, that a highway shown in the map and statement as a highway of a particular description ought to be there shown as a highway of a different description and section 53(3)(c)(iii) namely, that any other particulars contained in the map and statement require modification.

The authority have consulted with every local authority whose area includes the land to which the Order relates. The Dorset County Council hereby order that:

1. For the purposes of this Order the relevant date is 14 May 2015.
2. The County of Dorset Definitive Map and Statement shall be modified as described in Part I and Part II of the Schedule and shown on the map attached to the Order.
3. This Order shall take effect on the date it is confirmed and may be cited as the "Dorset County Council (Part of Bridleway 10, Gussage All Saints (James Cross Lane) to be Upgraded to Restricted Byway) Definitive Map and Statement Modification Order 2015".

## SCHEDULE

(The points specified relate to the map attached to the Order and their positions are identified by national grid references)

### Part I

#### **Modification of definitive map Description of way to be upgraded**

Part of Bridleway 10, Gussage All Saints in the East Dorset District:  
(to be renumbered *Restricted Byway 16*)

A – B – C From its junction with the C103 county road at point A (ST 99351093), north north east, parallel with the Gussage St Michael parish boundary, over a red brick bridge at point B (ST 99361096) and along an earth and grass surfaced track (known as James Cross Lane), hedged on both sides to its junction with Byway 9 and the unaffected part of Bridleway 10 at Ackling Dyke at point C (ST 99641180).  
Width: 40 feet (12.19 metres) as set out in the Gussage All Saints Inclosure Award.

### Part II

#### **Modification of definitive statement Variation of particulars of way**

Bridleway 10, Gussage All Saints in the East Dorset District:

**Delete:**

From: 993109                      To: 007144  
Gussage St Michael road via Ackling Dyke to Wimborne St Giles/Handley road.

**Add:**

Restricted Byway 16, Gussage All Saints

From: ST 99351093              To: ST 99641180

From its junction with the C103 county road, north north east, parallel with the Gussage St Michael parish boundary, over a red brick bridge at ST 99361096 and along an earth and grass surfaced track (known as James Cross Lane), hedged on both sides to its junction with Byway 9 and the unaffected part of Bridleway 10 at Ackling Dyke.  
Width: 40 feet (12.19 metres) as set out in the Gussage All Saints Inclosure Award.

**Add:**

Bridleway 10, Gussage All Saints

From: ST 99641180              To: 007144

From its junction with Restricted Byway 16 and Byway 9 via Ackling Dyke to Wimborne St Giles/Handley road.

Dated this 10<sup>TH</sup> day of JULY 2015


THE COMMON SEAL OF THE  
DORSET COUNTY COUNCIL  
was fixed in the presence of:-



322/15

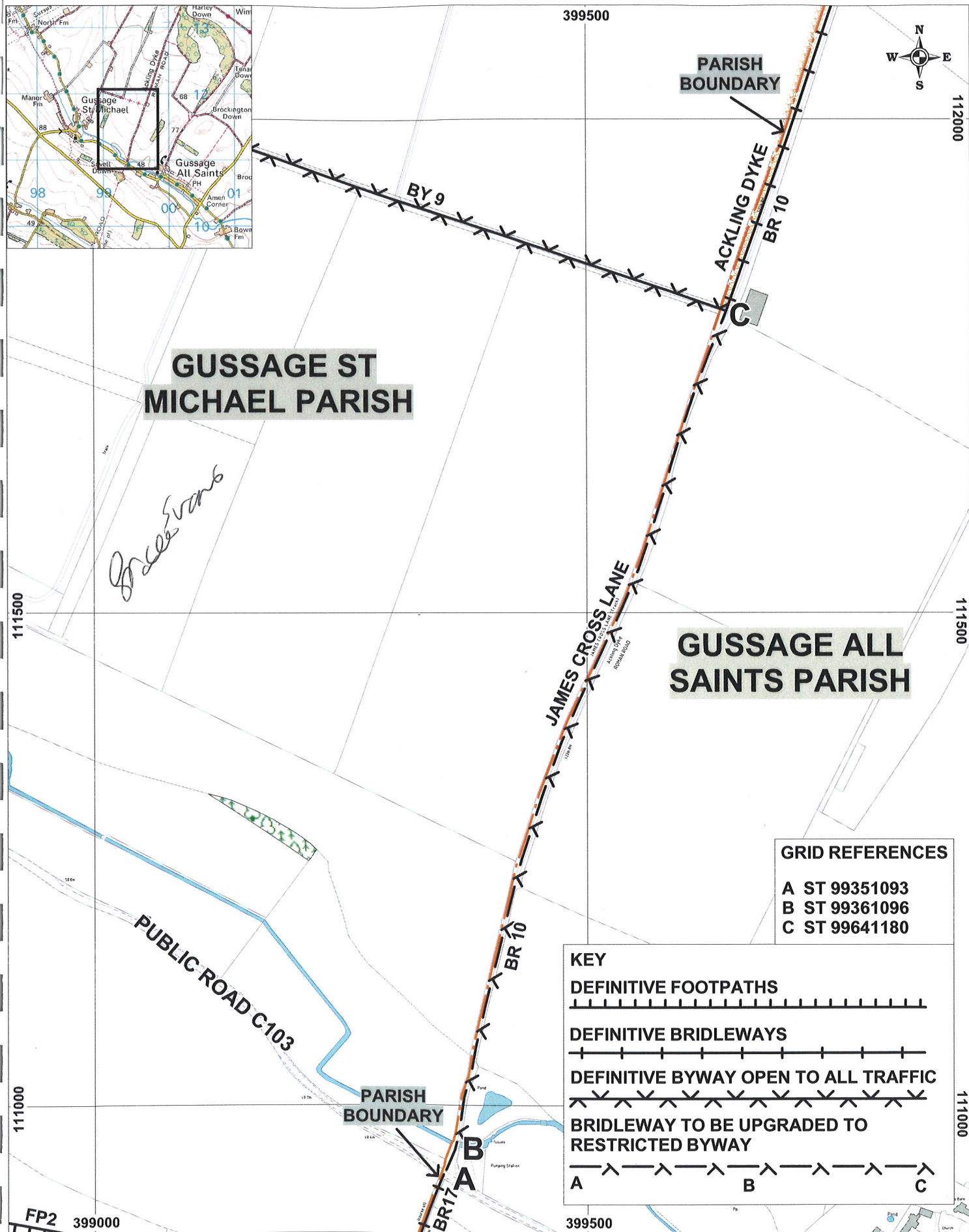
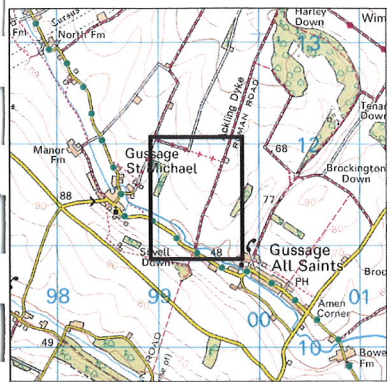
Authorised Signatory

The foregoing Order is hereby confirmed unopposed



Authorised signatory

Dated this 7<sup>TH</sup> day of DECEMBER 2015



**GUSSAGE ST  
MICHAEL PARISH**

**GUSSAGE ALL  
SAINTS PARISH**

**GRID REFERENCES**  
 A ST 99351093  
 B ST 99361096  
 C ST 99641180

**KEY**

- DEFINITIVE FOOTPATHS
- DEFINITIVE BRIDLEWAYS
- DEFINITIVE BYWAY OPEN TO ALL TRAFFIC
- BRIDLEWAY TO BE UPGRADED TO RESTRICTED BYWAY

A      B      C

**DORSET COUNTY COUNCIL (PART OF BRIDLEWAY 10 (PART), GUSSAGE ALL SAINTS (JAMES CROSS LANE), TO BE UPGRADED TO RESTRICTED BYWAY) DEFINITIVE MAP AND STATEMENT MODIFICATION ORDER 2015**

**Ref: 12/33/1**  
**Date: 06/05/2015**  
**Scale 1:5000**  
**Drawn By: ACH**  
**Cent X: 399401**  
**Cent Y: 111492**

GEOGRAPHICAL INFORMATION SYSTEMS

**Dorset County Council**

© Crown copyright and database rights 2015 Ordnance Survey 100019790. You are permitted to use this data solely to enable you to respond to, or interact with, the organisation that provided you with the data. You are not permitted to copy, sub-licence, distribute or sell any of this data to third parties in any form. Aerial Photography © UKPerspectives 2002 © Getmapping 2005, 2009 & 2014